
















LEGEND

- | | |
|---|--|
|  AG-1 Agricultural Preservation |  C-1 Commercial Local |
|  CP Conservation Preservation |  C-2 Commercial |
|  R-1 Residential Single Family |  C-3 Commercial Shopping Center |
|  R-2 Residential Single Family |  C-4 Commercial |
|  R-3 Residential Single and Two Family |  I-1 Industrial Restricted |
|  R-4 Residential Multiple Family |  I-2 Industrial Manufacturing / Service |
|  R-5 Residential Mobile Home Park |  I-3 Industrial Manufacturing |



600 300 0 600 Ft
Scale: 1" = 600'

Effective: May 20, 2015
Printed: December 2015

Village of Vicksburg
Kalamazoo County, Michigan
Zoning Map